

## Southwest Monsoon Rainfall Season

### Southwest Monsoon Rainfall (in mm) from 1 June to 25 June 2019

The cumulative seasonal rainfall during monsoon season over the country was 80.9 mm which -37% up as normal rainfall of 128.2 mm.

MET.SUBDIVISION/UT/STATE/DISTRICT	ACTUAL(mm)	NORMAL(mm)	%DEP.	CAT.
<b>REGION : EAST AND NORTH EAST</b>				
<b>INDIA</b>	<b>153.2</b>	<b>278.6</b>	<b>-45%</b>	
GANGETIC WEST BENGAL	90.1	201.4	-55%	D
JHARKHAND	63.4	146.7	-57%	D
BIHAR	70.5	120.6	-42%	D
<b>REGION : NORTH WEST INDIA</b>	<b>44.7</b>	<b>53.7</b>	<b>-17%</b>	
EAST UTTAR PRADESH	39.5	72.4	-45%	D
WEST UTTAR PRADESH	19.9	50	-60%	LD
UTTARAKHAND	69.6	130.8	-47%	D
PUNJAB	24.6	35.9	-32%	D
WEST RAJASTHAN	20.8	27.6	-25%	D
EAST RAJASTHAN	58.6	43.7	34%	E
<b>REGION : CENTRAL INDIA</b>	<b>71.4</b>	<b>123.9</b>	<b>-42%</b>	
WEST MADHYA PRADESH	49.8	74.6	-33%	D
EAST MADHYA PRADESH	33.5	96.7	-65%	LD
GUJARAT REGION	55.1	93.4	-41%	D
SAURASHTRA & KUTCH	43	66	-35%	D
KONKAN & GOA	237.5	522.9	-55%	D
MADHYA MAHARASHTRA	63.1	120.8	-48%	D
MARATHWADA	60.7	108.7	-44%	D
VIDARBHA	32.9	125.3	-74%	LD
CHHATTISGARH	103.6	138.6	-25%	D
<b>REGION : SOUTH PENINSULA</b>	<b>95.1</b>	<b>130.4</b>	<b>-27%</b>	
A & N ISLAND	584	349.8	67%	LE
COASTAL ANDHRA PRADESH	57.7	84.1	-31%	D
TELANGANA	65.4	103.2	-37%	D
RAYALASEEMA	50.1	62.8	-20%	D
TAMILNADU & PONDICHERY	30.4	47	-35%	D
COASTAL KARNATAKA	415.3	685.4	-39%	D
N. I. KARNATAKA	88.7	87.9	1%	N
S. I. KARNATAKA	85.8	117	-27%	D
<b>COUNTRY :</b>	<b>80.9</b>	<b>128.2</b>	<b>-37%</b>	

## All India Weather Warning Bulletin seasonal

26 Jun (Day 1): ♦ **Thunderstorm accompanied with lightning & gusty winds (30-40 kmph)** at isolated places very likely over Rajasthan.

♦ **Heavy to very heavy rainfall with extremely heavy fall** at isolated places very likely over Sub-Himalayan West Bengal & Sikkim and Assam & Meghalaya; **Heavy to very heavy rainfall** at isolated places over Arunachal Pradesh; **Heavy rainfall** at isolated places over Konkan & Goa, Telangana, Rayalseema, Gujarat region, West Madhya Pradesh, Vidarbha, Bihar, Nagaland, Manipur, Mizoram & Tripura and Andaman & Nicobar islands.

♦ **Rough sea conditions** are likely to prevail over southwest & adjoining westcentral Arabian Sea. Fishermen are advised not to venture into these areas.

27 Jun (Day 2): ♦ **Thunderstorm accompanied with lightning** at isolated places very likely over Gangetic West Bengal and Odisha.

♦ **Heavy to very heavy rainfall** at isolated places very likely over Konkan & Goa, Sub-Himalayan West Bengal & Sikkim and Assam & Meghalaya and **heavy rainfall** at isolated places over Coastal Karnataka, Bihar, Arunachal Pradesh and Nagaland, Manipur, Mizoram & Tripura.

♦ **Rough sea conditions** are likely to prevail over southwest & adjoining westcentral Arabian Sea. Fishermen are advised not to venture into these areas.

28 Jun (Day 3): ♦ **Thunderstorm accompanied with lightning** at isolated places very likely over Gangetic West Bengal.

♦ **Heavy to very heavy rainfall** at isolated places very likely over Konkan & Goa and **heavy rainfall** at isolated places over Sub-Himalayan West Bengal & Sikkim, Chhattisgarh, Coastal Karnataka, Odisha and Assam & Meghalaya.

♦ **Rough sea conditions** are likely to prevail over southwest & adjoining westcentral Arabian Sea, eastcentral Bay of Bengal and adjoining Andaman Sea. Fishermen are advised not to venture into these areas.

29 Jun (Day 4): ♦ **Heavy to very heavy rainfall** at isolated places likely over Konkan & Goa; **Heavy rainfall** at isolated places over East Madhya Pradesh, Coastal Karnataka, Coastal Andhra Pradesh, Chhattisgarh, Odisha and Gangetic West Bengal.

♦ **Rough sea conditions** are likely to prevail over southwest & adjoining westcentral Arabian Sea, eastcentral Bay of Bengal and adjoining Andaman Sea. Fishermen are advised not to venture into these areas.

**RAINFALL FORECAST**

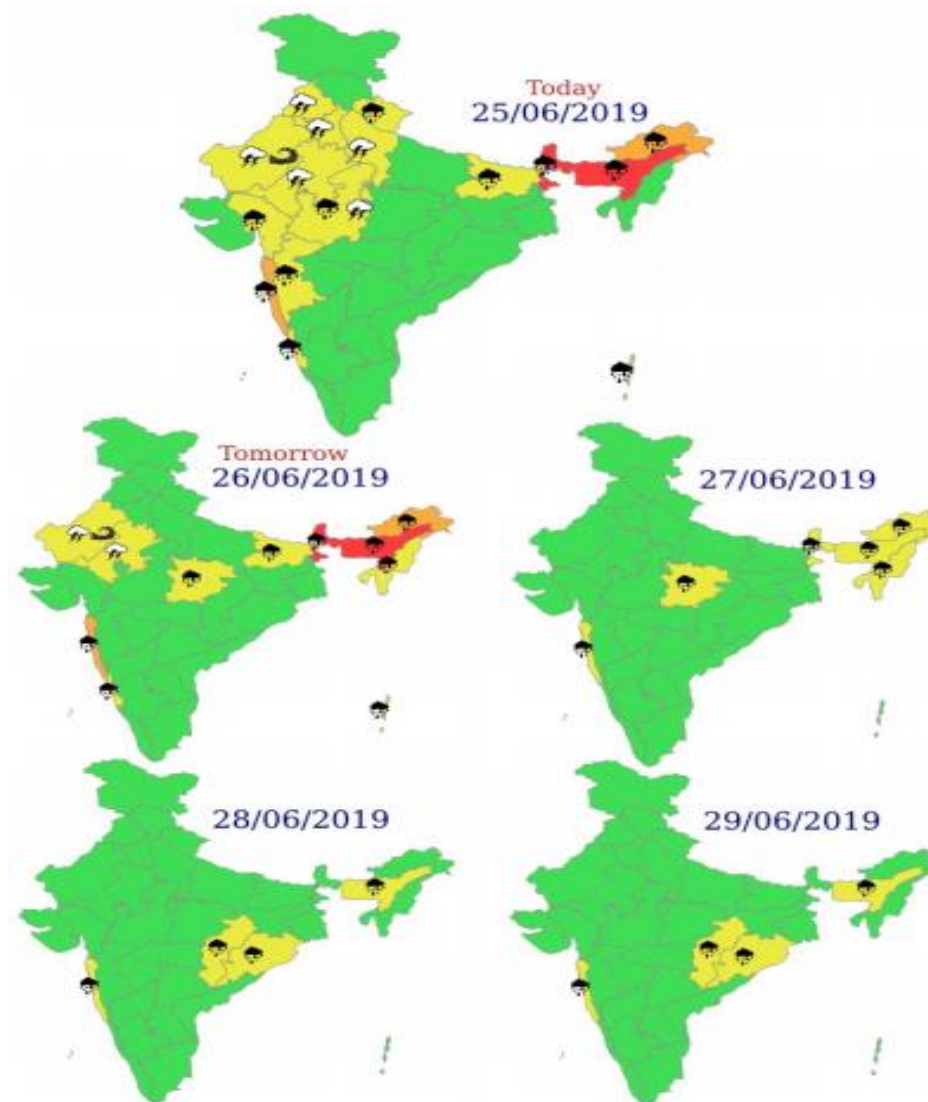
**5 Day Rainfall Forecast (MID-DAY)**

Met-Sub-Division	26-Jun Today	27Jun Thu	28Jun Fri	29Jun Sat	30Jun Sun
1. Andaman & Nicobar Islands	WS	WS	WS	FWS	FWS
2. Arunachal Pradesh	WS	WS	FWS	FWS	FWS
3. Assam & Meghalaya	WS	WS	FWS	FWS	FWS
4. N. M. M. & T.	WS	WS	FWS	FWS	FWS
5. S.H. West Bengal & Sikkim	WS	WS	WS	FWS	FWS
6. Gangetic West Bengal	ISOL	SCT	SCT	FWS	FWS
7. Odisha	ISOL	SCT	FWS	WS	WS
8. Jharkhand	ISOL	SCT	SCT	FWS	FWS
9. Bihar	SCT	SCT	FWS	FWS	FWS
10. East Uttar Pradesh	ISOL	ISOL	ISOL	SCT	SCT
11. West Uttar Pradesh	ISOL	ISOL	ISOL	ISOL	ISOL
12. Uttarakhand	SCT	ISOL	ISOL	ISOL	ISOL
13. Haryana, Chd & Delhi	ISOL	ISOL	ISOL	ISOL	ISOL
14. Punjab	ISOL	ISOL	ISOL	ISOL	ISOL
15. Himachal Pradesh	ISOL	ISOL	ISOL	ISOL	ISOL
16. Jammu & Kashmir	ISOL	ISOL	ISOL	ISOL	ISOL
17. West Rajasthan	ISOL	ISOL	ISOL	ISOL	ISOL
18. East Rajasthan	ISOL	ISOL	ISOL	ISOL	ISOL
19. West Madhya Pradesh	SCT	SCT	ISOL	ISOL	ISOL
20. East Madhya Pradesh	SCT	SCT	SCT	FWS	FWS
21. Gujarat Region	SCT	SCT	SCT	SCT	SCT
22. Saurashtra & Kutch	SCT	SCT	ISOL	ISOL	ISOL
23. Konkan & Goa	WS	WS	WS	WS	WS
24. Madhya Maharashtra	FWS	SCT	SCT	SCT	SCT
25. Marathawada	SCT	SCT	SCT	SCT	SCT
26. Vidharbha	FWS	SCT	SCT	SCT	SCT
27. Chhattisgarh	SCT	SCT	FWS	WS	WS
28. Coastal A. P. & Yanam	SCT	SCT	SCT	FWS	FWS
29. Telangana	SCT	ISOL	ISOL	SCT	SCT
30. Rayalaseema	SCT	ISOL	ISOL	ISOL	ISOL
31. T.N., Puducherry & Karaikal	ISOL	ISOL	ISOL	ISOL	ISOL
32. Coastal Karnataka	WS	WS	WS	WS	WS
33. North Interior Karnataka	FWS	SCT	SCT	FWS	FWS
34. South Interior Karnataka	FWS	SCT	SCT	SCT	SCT
35. Kerala & Mahe	FWS	SCT	SCT	SCT	SCT
36. Lakshadweep	SCT	ISOL	ISOL	SCT	SCT

**% Station Reporting Rainfall**

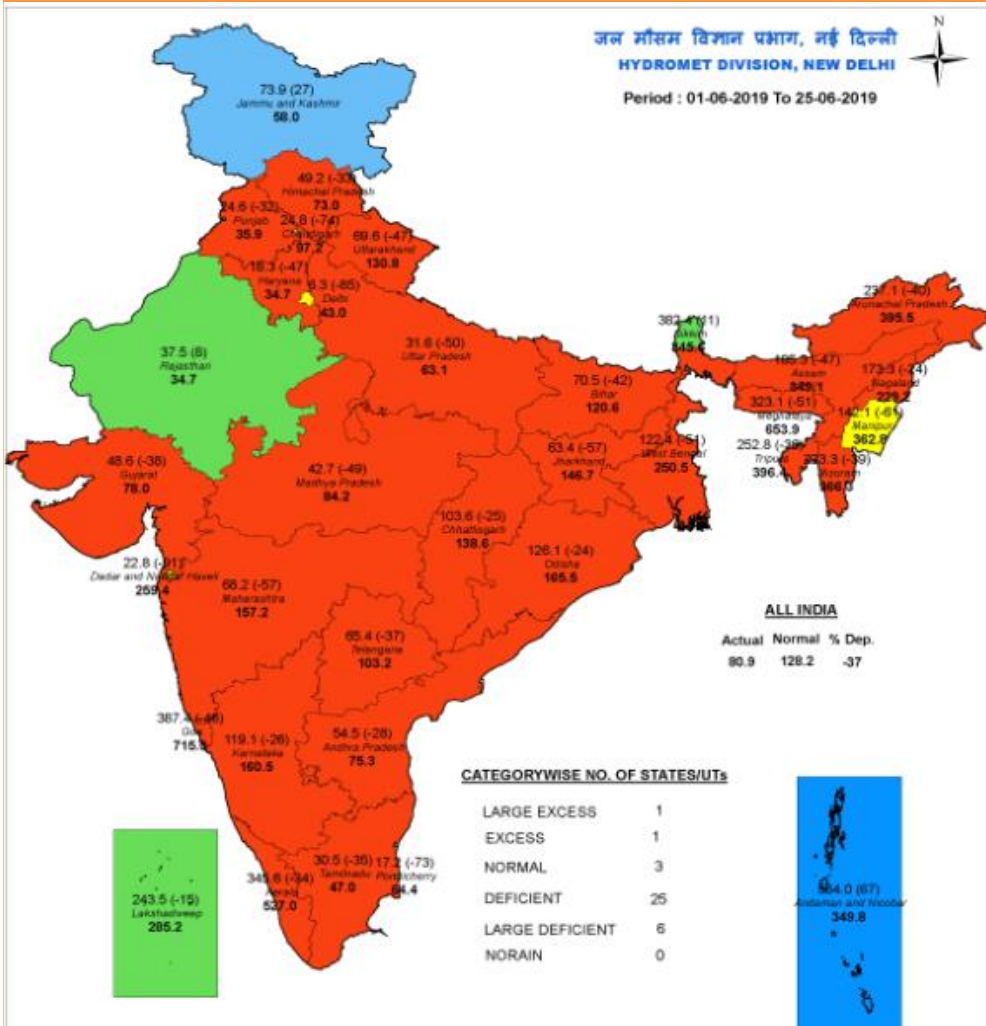
% Stations	Category	% Stations	Category
76-100	Widespread (WS/ Most Places)	26-50	Scattered (SCT/ A Few Places)
51-75	Fairly Widespread (FWS/ Many Places)	1-25	Isolated (ISOL)
No Rain	Dry		

**Weather warning during next 5 days**

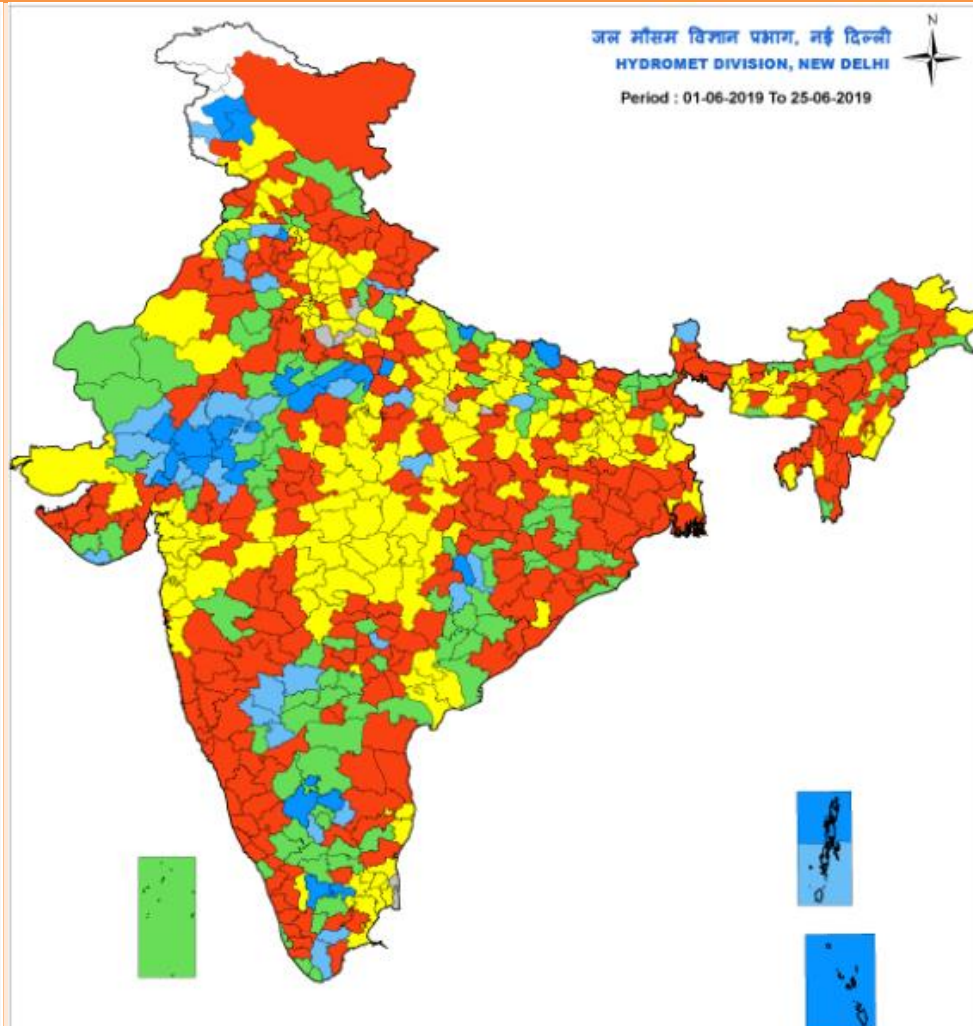


**NORTHEAST-RAINFALL MAPS**

**State Rainfall Map**



**District Rainfall Map**



**Legend**

- Large Excess [ 60% or more]
- Excess [ 20% to 59%]
- Normal [-19% to 19%]
- Deficient [-59% to -20%]
- Large Deficient [-99% to -60%]
- No Rain [-100%]
- NO DATA